
















Troy Township Zoning Districts Map Delaware County, Ohio

Official Zoning Map as amended _____

Board of Township Trustees _____

Zoning Inspector
Troy Township, Delaware County, Ohio

-  Township Boundary
-  Incorp. Area Boundaries
-  Road Right of Way
-  Property Lines
-  Rivers/Lakes
-  Troy Township Zoning
-  Farm Residential District (FR-1)
-  Planned Residential District (PRD)
-  Planned Commercial and Office District (PCD)
-  Planned Industrial District (PID)
-  City of Delaware
-  Non-Conforming Use
-  Highway Service District
-  River
-  Road



Prepared By: Delaware County Regional Planning Commission (740-833-2260)
www.dcrpc.org
Parcel Information Provided by The Delaware County Auditor's Office
www.delawarecountyauditor.com
Zoning Information Provided by Troy Township (740-833-2070)
Zoning Information Provided by Troy Township (740-396-4534)
Printed 11/9/2020

